



COMUNE DI
CASTELFRANCO PIANDISCO'
PROVINCIA DI AREZZO



COMUNE DI
REGGELLO
CITTA' METROPOLITANA
DI FIRENZE

PROGETTO PER LA REALIZZAZIONE DELLA NUOVA VIABILITA' DI COLLEGAMENTO FRA LE AREE URBANE DELL'ABITATO DI VAGGIO AFFERENTI AL COMUNE DI CASTELFRANCO PIANDISCO' E AL COMUNE DI REGGELLO

PROGETTO DEFINITIVO

Responsabile Unico del Procedimento: Arch. MARCO NOVEDRATI
(COMUNE DI CASTELFRANCO PIANDISCO')

Progettisti: ING. STEFANO MORELLI
via Vasco de Gama n° 69 50127 - FIRENZE
Tel: 055/4244878 - fax: 055/4362590
e-mail: info@morellingstudio.com

Elaborato:

PDA 3.01.0

SEZIONI TRASVERSALI

scala 1:100 / 1:1000

VERIFICATO

DATA PRIMA EMISSIONE

gennaio 2019

REVISIONE

DATA

REDATTO

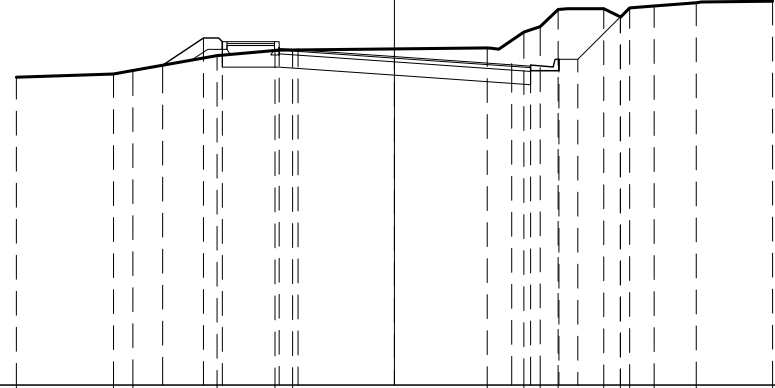
PROFILO SP87 Lato Reggello

SEZIONE 3

PROGRESSIVA 22.88

135.00

 200 200



PROGRESSIVE TERRENO	143.14	143.22	143.32	143.71	143.85	143.86	143.91	143.91	144.34	144.48	144.93	144.95	144.74	144.97	145.03	145.11	145.15
PARZIALI TERRENO		2.57	0.51	2.23	1.53	0.47	5.14	0.98	0.43	0.47	1.20	0.45	0.24	0.65	1.11	2.02	
QUOTE TERRENO																	
PROGRESSIVE PROGETTO																	
PARZIALI PROGETTO			1.08	0.50	1.50	0.50	2.55	3.10	0.50	0.75	0.50	1.12					
QUOTE PROGETTO			143.46	144.18	144.08	143.93	143.89	143.72	143.50	143.46	143.61	143.61	144.74				

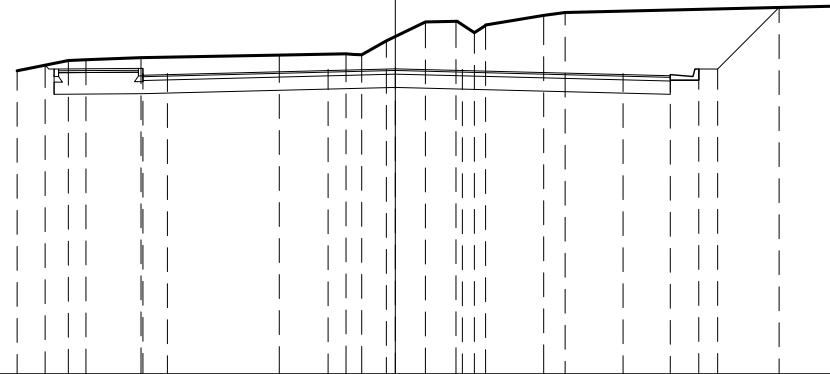
PROFILO SP87 Lato Reggello

SEZIONE 5

PROGRESSIVA 43.46

135.00

200
200



PROGRESSIVE
TERRENO

PARZIALI
TERRENO

QUOTE
TERRENO

PROGRESSIVE
PROGETTO

PARZIALI
PROGETTO

QUOTE
PROGETTO

10.00	1.35	0.47	8.65	8.18	1.45	6.73	3.66	1.77	3.07	0.41	1.30	0.89	0.65	0.24	1.04	0.80	1.60	0.49	2.09	0.30	2.39	1.54	3.93	4.49	0.56	7.20	11.69	1.62	10.15				
143.02	143.29	143.31	143.37	143.43	143.47	143.44	143.81	144.31	144.33	144.03	144.23	144.48	144.56	144.73	143.02	142.95	143.08	142.95	143.06	143.07	143.07	144.70	142.95	142.92	143.07	143.07	144.70	142.95	142.92	143.07	143.07		
-9.26	2.59	0.65	-6.67	-6.02	-1.77	0.00	1.77	1.77	4.25	1.25	0.75	0.51	1.62	6.02	7.27	8.02	8.53	10.15															
143.17	143.08	142.95	143.06	143.10	143.06	143.10	143.06	143.10	143.06	142.95	142.92	143.07	143.07	144.70	142.95	142.92	143.07	143.07	144.70	142.95	142.92	143.07	143.07	144.70	142.95	142.92	143.07	143.07	144.70	142.95	142.92	143.07	143.07

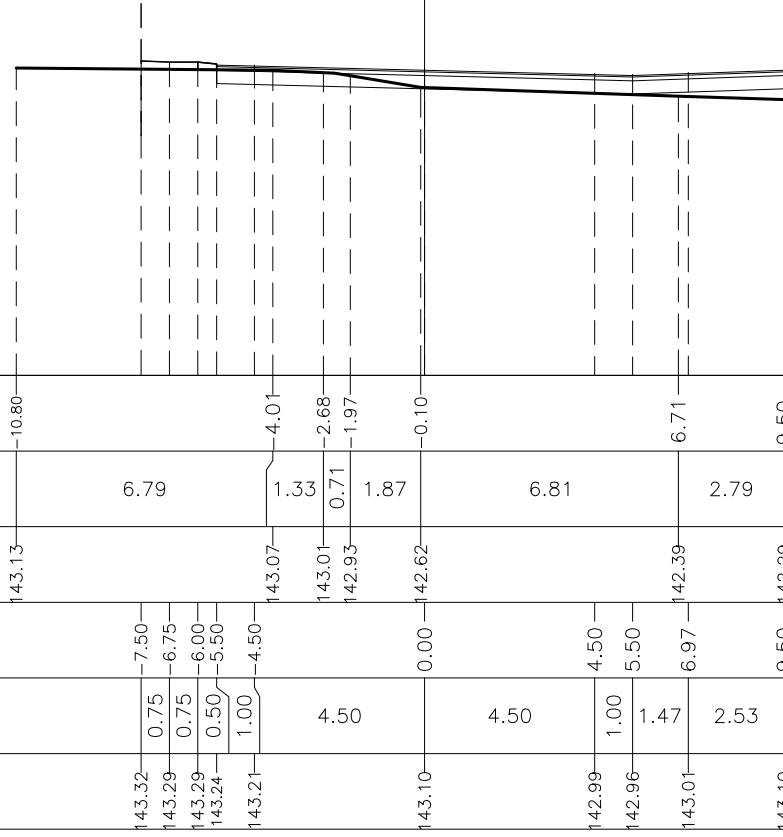
PROFILO Rotatoria SP87

SEZIONE 1

PROGRESSIVA 0.00

135.00

 200 200



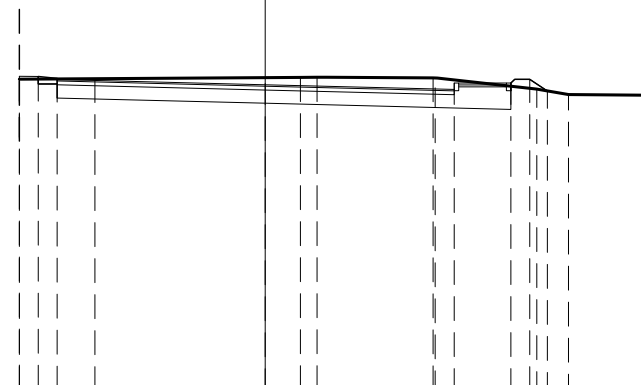
PROGRESSIVE TERRENO	10.80	4.01	0.10	6.71	9.50					
PARZIALI TERRENO	6.79	1.33	0.71	1.87	6.81	2.79				
QUOTE TERRENO	143.13	143.07	143.01	142.93	142.62	142.39	142.29			
PROGRESSIVE PROGETTO	7.50	4.50	0.00	6.97	9.50					
PARZIALI PROGETTO	0.75	1.00	4.50	1.47	2.53	4.50	5.50			
QUOTE PROGETTO	143.32	143.29	143.29	143.24	143.21	143.10	142.99	142.96	143.01	143.10

PROFILO Rotatoria SP87

SEZIONE 2

PROGRESSIVA 10.11

135.00
200
200



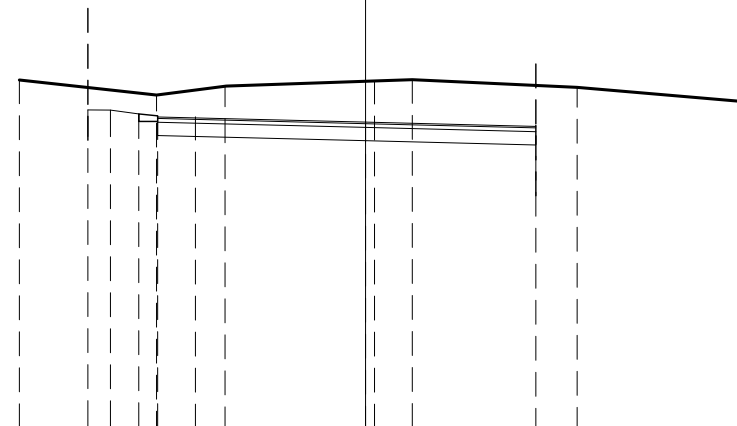
PROGRESSIVE TERRENO				6.50				0.93	1.37		4.44		7.18	8.02	10.00
PARZIALI TERRENO						7.43		0.44		3.07		2.74		0.84	1.98
QUOTE TERRENO				143.22				143.26	143.27		143.25		142.95	142.81	142.79
PROGRESSIVE PROGETTO				6.50				4.50	5.00		4.50		6.50	7.00	7.46
PARZIALI PROGETTO				0.50		4.50		4.50		1.50		0.50	0.46		
QUOTE PROGETTO				143.29				143.10			142.99	143.11	143.11	143.21	142.90

PROFILO Rotatoria SP87

SEZIONE 3

PROGRESSIVA 17.50

135.00
200
200



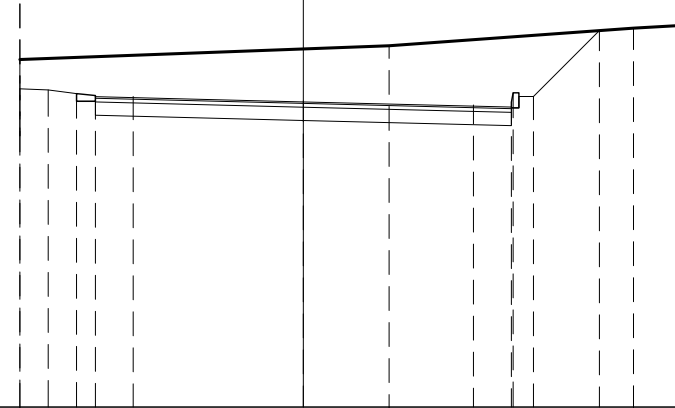
	144.18	144.16	144.19	143.99	143.61
PROGRESSIVE TERRENO	9.16	0.24	1.24	5.59	10.00
PARZIALI TERRENO	3.63	1.81	3.96	4.35	4.41
QUOTE TERRENO	144.18	144.16	144.19	143.99	143.61
PROGRESSIVE PROGETTO	7.35	0.00	4.50		
PARZIALI PROGETTO	0.60	4.50	4.50		
QUOTE PROGETTO	143.40	143.10	142.99		

PROFILO Rotatoria SP87

SEZIONE 4

PROGRESSIVA 30.34

135.00
200
200



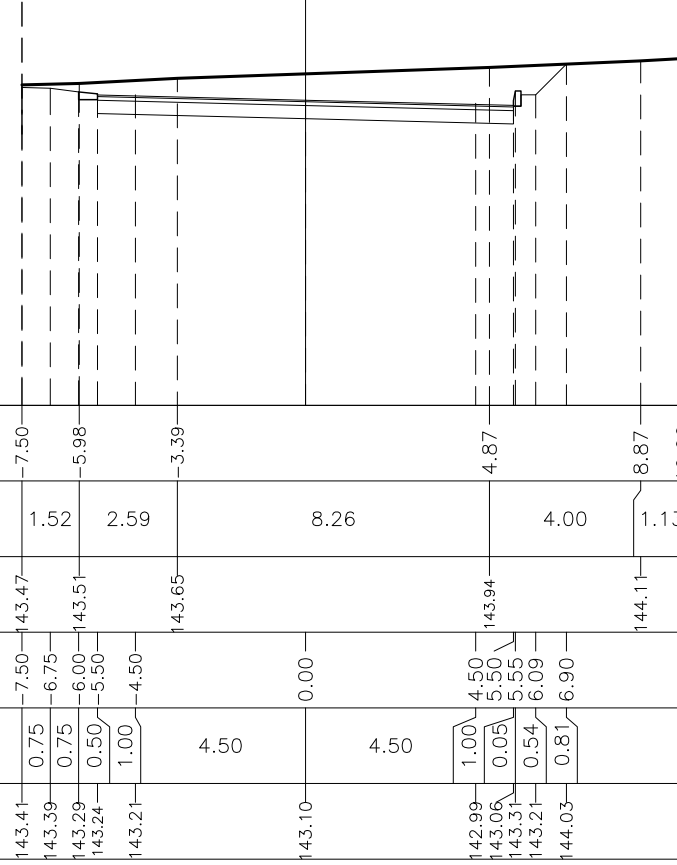
PROGRESSIVE TERRENO	7.50		2.27	8.73	10.00
PARZIALI TERRENO		9.77		6.46	1.27
QUOTE TERRENO	144.19		144.55	145.02	145.09
PROGRESSIVE PROGETTO	7.50	6.75	6.00	5.50	4.50
PARZIALI PROGETTO	0.75	0.75	0.50	1.00	4.50
QUOTE PROGETTO	143.42	143.39	143.29	143.24	143.21
			143.10		
				142.99	142.96
				143.31	143.21
					144.96

PROFILO Rotatoria SP87

SEZIONE 6

PROGRESSIVA 50.56

135.00
200
200



PROGRESSIVE TERRENO

PARZIALI TERRENO

QUOTE TERRENO

PROGRESSIVE PROGETTO

PARZIALI PROGETTO

QUOTE PROGETTO

PROFILO Rotatoria SP87

SEZIONE 7

PROGRESSIVA 63.00

135.00
200
200

PROGRESSIVE
TERRENO

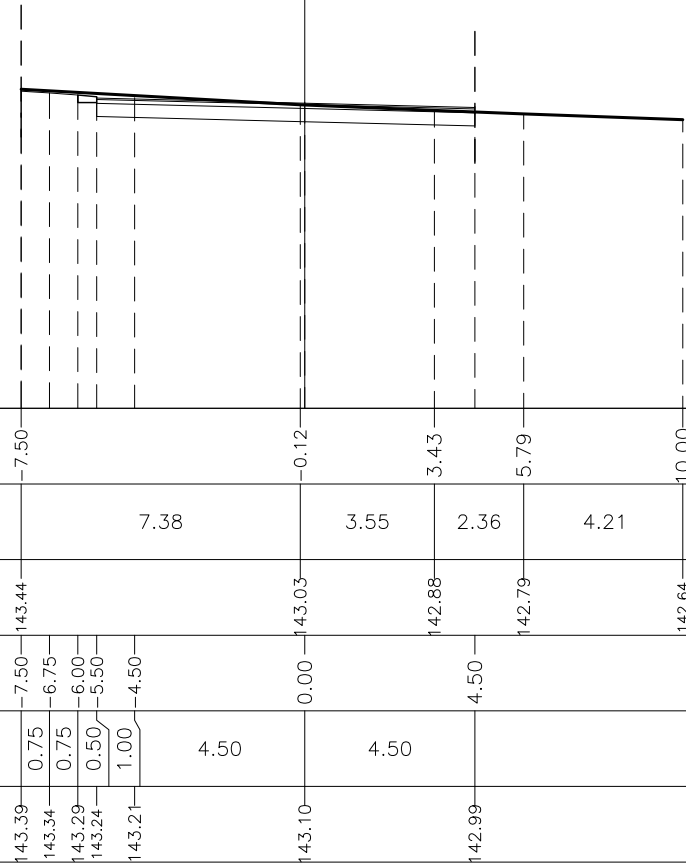
PARZIALI
TERRENO

QUOTE
TERRENO

PROGRESSIVE
PROGETTO

PARZIALI
PROGETTO

QUOTE
PROGETTO



PROFILO Rotatoria SP87

SEZIONE 8

PROGRESSIVA 70.78

135.00
200
200

PROGRESSIVE
TERRENO

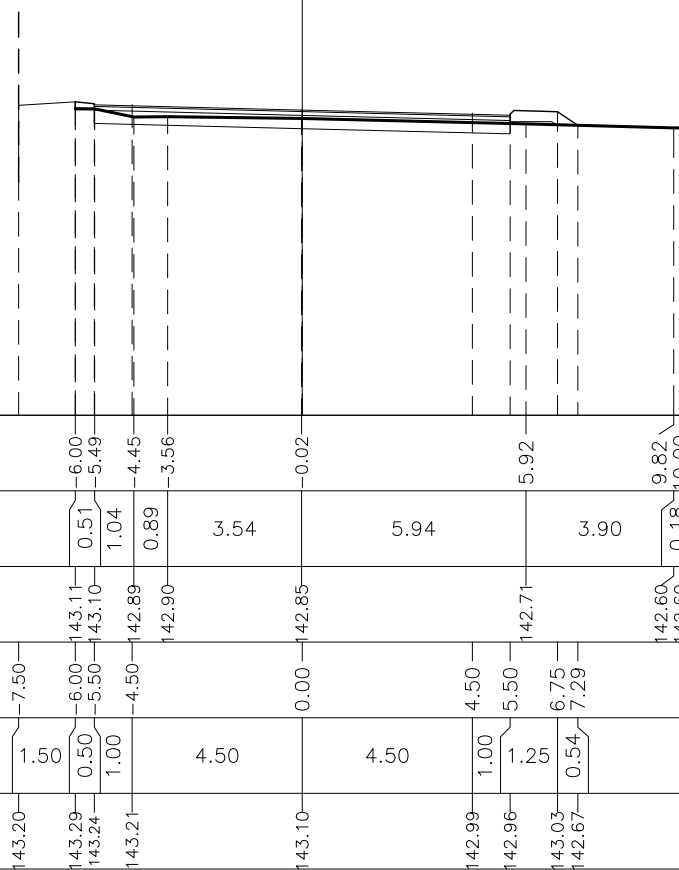
PARZIALI
TERRENO

QUOTE
TERRENO

PROGRESSIVE
PROGETTO

PARZIALI
PROGETTO

QUOTE
PROGETTO



PROFILO Rotatoria SP87

SEZIONE 9

PROGRESSIVA 80.89

135.00
▼

200 200

PROGRESSIVE
TERRENO

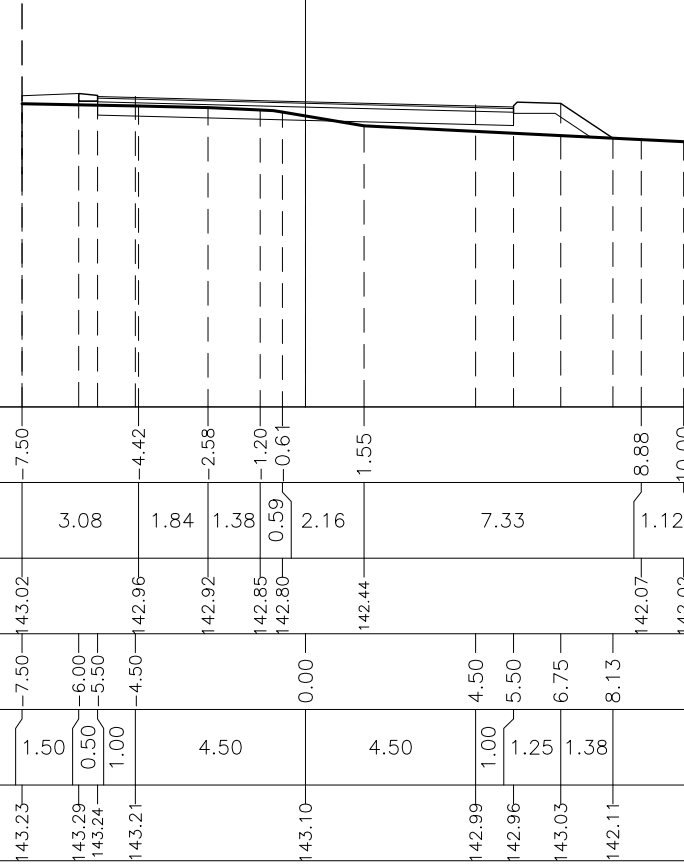
PARZIALI
TERRENO

QUOTE
TERRENO

PROGRESSIVE
PROGETTO

PARZIALI
PROGETTO

QUOTE
PROGETTO



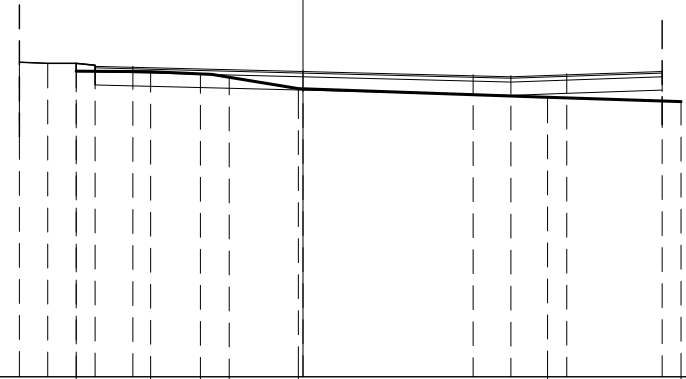
PROFILO Rotatoria SP87

SEZIONE 10

PROGRESSIVA 91.00

135.00

 200 200



PROGRESSIVE
 TERRENO

PARZIALI
 TERRENO

QUOTE
 TERRENO

PROGRESSIVE
 PROGETTO

PARZIALI
 PROGETTO

QUOTE
 PROGETTO

143.32	143.29	143.29	143.24	143.21	143.10	142.99	142.96	143.01	143.10
7.50	0.75	0.75	0.50	1.00	0.00	4.50	1.00	6.97	9.50
6.00	1.97	1.32	0.76	1.82	6.60	3.53	10.00		
4.03	2.71	1.95	0.13						
143.08	143.07	143.01	142.92	142.62	142.39	142.27			

PROFILO SP87 Lato Matassino

SEZIONE 1

PROGRESSIVA 0.00

130.00
200
200

PROGRESSIVE TERRENO		10.00	7.04	6.57	4.87	3.49		2.57	3.50	4.23	5.99	7.10	7.66	8.26	9.08	9.10	9.14	9.55	10.00
PARZIALI TERRENO		2.96	0.47	1.70	1.38	3.49	6.06	0.93	0.73	1.76	1.11	0.56	0.60	0.82	0.02	0.04	0.41	0.45	
QUOTE TERRENO		141.02	140.79	140.78	141.02	141.16		141.01	141.00	140.84	140.86	140.81	140.32	140.06	139.78	138.95	137.18	137.19	137.04
PROGRESSIVE PROGETTO					4.95	4.25	3.50	3.00	0.00	3.00	3.50	4.75	5.06						
PARZIALI PROGETTO					0.70	0.75	0.50	3.00	3.00	0.50	1.25	0.31							
QUOTE PROGETTO					141.01	141.14	140.99	141.00	141.08	141.00	140.99	141.06	140.85						

PROFILO SP87 Lato Matassino

SEZIONE 2

PROGRESSIVA 8.30

130.00
200
200

PROGRESSIVE
TERRENO


PARZIALI
TERRENO

QUOTE
TERRENO

PROGRESSIVE
PROGETTO

PARZIALI
PROGETTO

QUOTE
PROGETTO



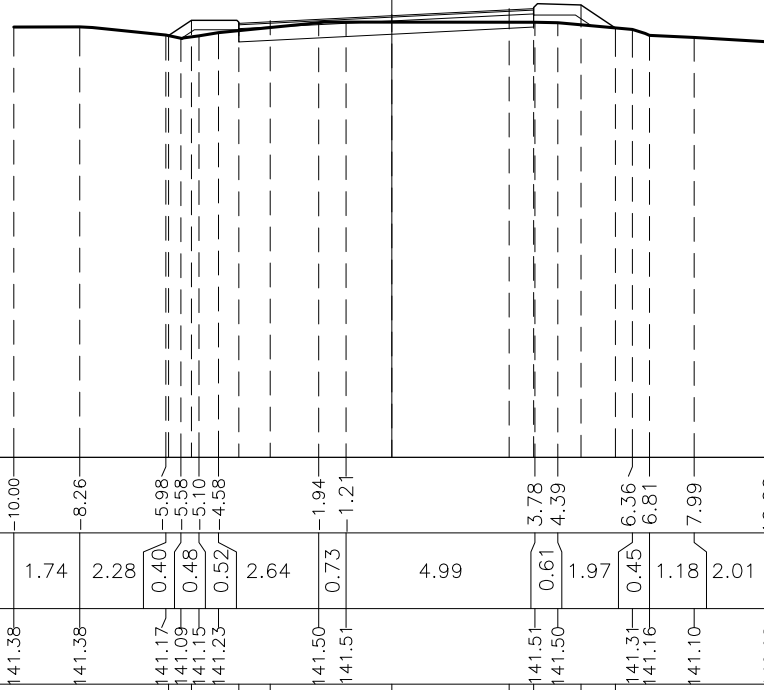
PROFILO SP87 Lato Matassino

SEZIONE 3

PROGRESSIVA 21.30

130.00
▼

200
200



PROGRESSIVE TERRENO	10.00	8.26	5.98	5.58	5.10	4.58		1.94	1.21		3.78	4.39	6.36	6.81	7.99	10.00
PARZIALI TERRENO		1.74	2.28	0.40	0.48	0.52	2.64	0.73		4.99	0.61	1.97	0.45	1.18	2.01	
QUOTE TERRENO	141.38	141.38	141.17	141.09	141.15	141.23		141.50	141.51		141.51	141.50	141.31	141.16	141.10	140.98
PROGRESSIVE PROGETTO			5.91	5.30	4.05	3.22			0.00		3.10	3.75	5.00	5.91		
PARZIALI PROGETTO			0.61	1.25	0.83	3.22	3.22	3.22		3.10	0.65	1.25	0.91			
QUOTE PROGETTO			141.15	141.56	141.51	141.55			141.71		141.87	141.90	141.96	141.36		

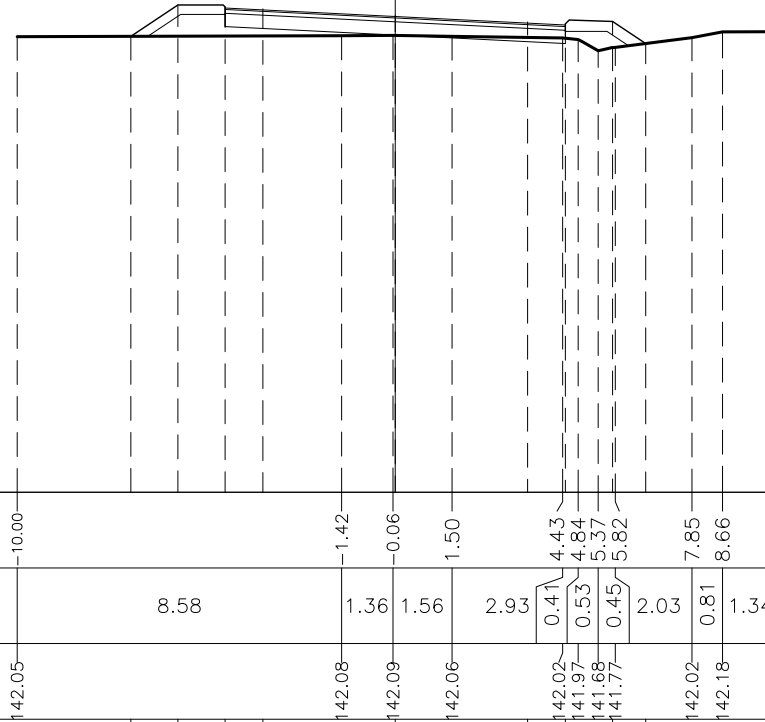
PROFILO SP87 Lato Matassino

SEZIONE 5

PROGRESSIVA 55.55

130.00

 200 200



PROGRESSIVE
TERRENO

PARZIALI
TERRENO

QUOTE
TERRENO

PROGRESSIVE
PROGETTO

PARZIALI
PROGETTO

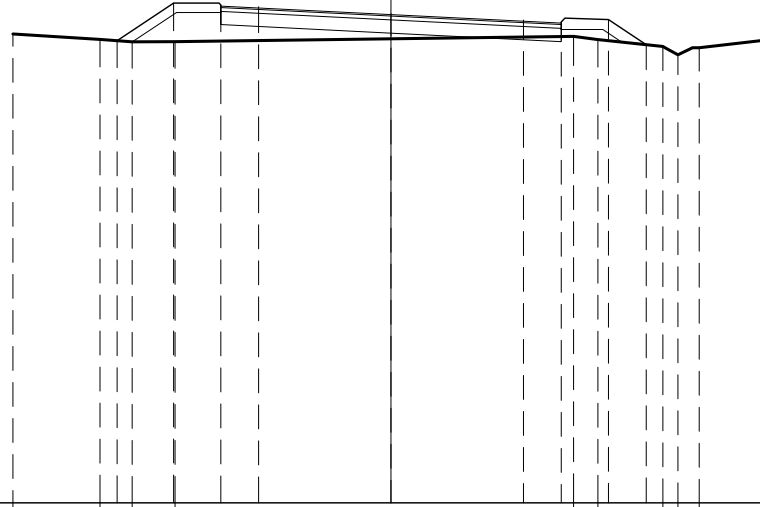
QUOTE
PROGETTO

PROFILO SP87 Lato Matassino

SEZIONE 6

PROGRESSIVA 68.08

130.00
200
200



PROGRESSIVE
TERRENO

10.00
7.70
6.85
5.71
4.83
5.47
7.19
7.59
8.15
9.99
10.00

PARZIALI
TERRENO

2.30
0.85
1.14
10.54
0.64
1.72
0.40
0.56
1.84
0.07

QUOTE
TERRENO

142.40
142.26
142.19
142.19
142.33
142.25
142.07
141.85
142.04
142.25
142.25

PROGRESSIVE
PROGETTO

7.24
5.75
4.50
3.50
0.00
3.50
4.50
5.75
6.75

PARZIALI
PROGETTO

1.49
1.25
1.00
3.50
3.50
1.00
1.25
1.00

QUOTE
PROGETTO

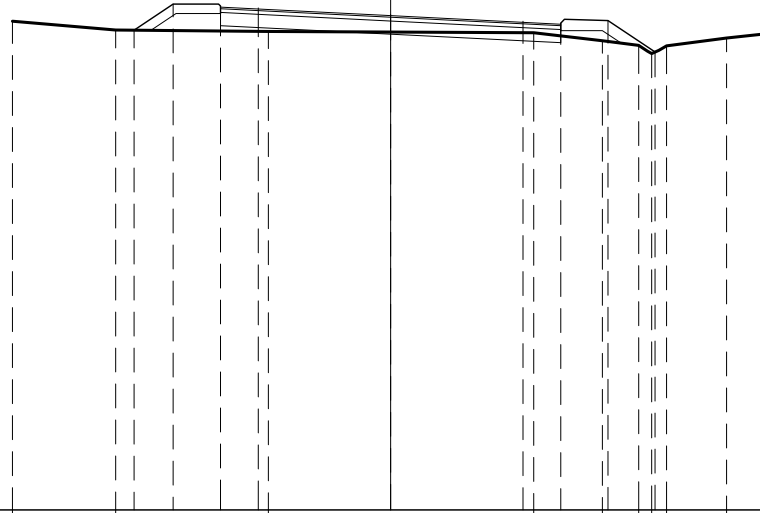
142.22
143.22
143.17
143.12
142.94
142.77
142.72
142.78
142.11

PROFILO SP87 Lato Matassino

SEZIONE 7

PROGRESSIVA 80.60

130.00
200
200



PROGRESSIVE
TERRENO

10.00
7.27
3.23
3.78
5.60
6.56
6.90
7.30
8.89
9.87
10.00

PARZIALI
TERRENO

2.73
4.04
7.01
1.82
0.96
0.34
0.40
1.59
0.98
0.13

QUOTE
TERRENO

142.92
142.69
142.65
142.62
142.41
142.28
142.07
142.27
142.48
142.59
142.58

PROGRESSIVE
PROGETTO

6.78
5.75
4.50
3.50
0.00
3.50
4.50
5.75
7.00

PARZIALI
PROGETTO

1.03
1.25
1.00
3.50
3.50
1.00
1.25
1.25

QUOTE
PROGETTO

142.69
143.38
143.32
143.27
143.10
142.93
142.87
142.94
142.11

PROFILO OBJ1
 SEZIONE OBJ2
 PROGRESSIVA OBJ3



OBJ4
 ▼

OBJ5
 OBJ6

PROCEDURA1 LIVELLO1	144.47	15.00	144.52	12.15	144.64	8.72	144.43	8.29	144.42	7.41	144.88	6.89	145.93	6.13	146.46	2.79	146.59	2.68	146.64	3.19
PROCEDURA2 LIVELLO2		2.85		3.43	0.43	0.88	0.52	0.76	3.34	5.47	0.51									
PROCEDURA3 LIVELLO3	144.47		144.52		144.64		144.43		144.42		144.88		145.93		146.46		146.59		146.64	
PROCEDURA4 LIVELLO4															-2.69	0.00	2.98			
PROCEDURA5 LIVELLO5									2.69	2.98										
PROCEDURA6 LIVELLO6														146.48	146.53	146.59				

PROFILO Variante Vaggio

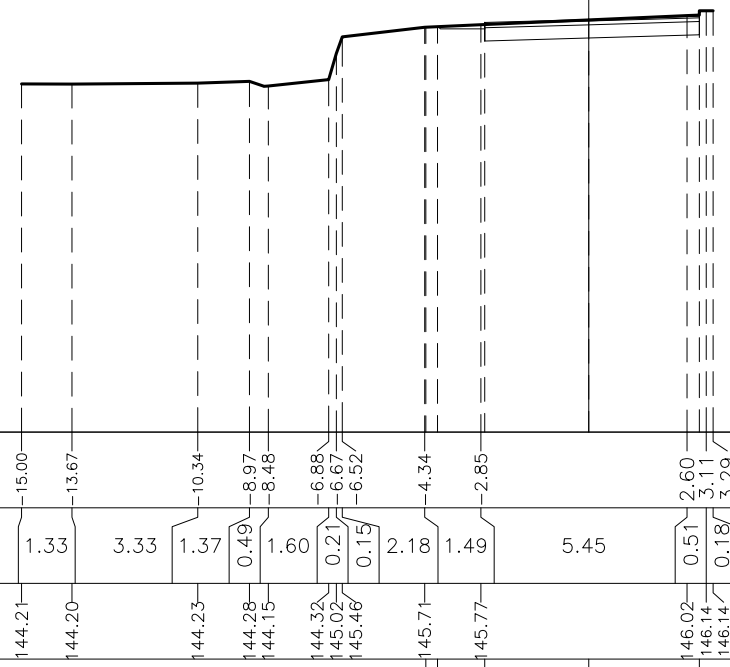
SEZIONE 2

PROGRESSIVA 10.00

135.00

 200 200

PROGRESSIVE TERRENO		15.00	13.67	10.34	8.97	8.48	6.88	6.67	6.52	4.34	2.85	2.60	3.11	3.29
PARZIALI TERRENO		1.33	3.33	1.37	0.49	1.60	0.21	0.19	2.18	1.49	5.45	0.51	0.18	
QUOTE TERRENO		144.21	144.20	144.23	144.28	144.15	144.32	145.02	145.46	145.71	145.77	146.02	146.14	146.14
PROGRESSIVE PROGETTO										4.31	4.00	2.93	2.93	
PARZIALI PROGETTO									0.31	1.25	2.75	2.93		
QUOTE PROGETTO									145.71	145.92	145.87	145.94	146.03	



PROFILO Variante Vaggio

SEZIONE 4

PROGRESSIVA 23.36

135.00
200
200

PROGRESSIVE
TERRENO

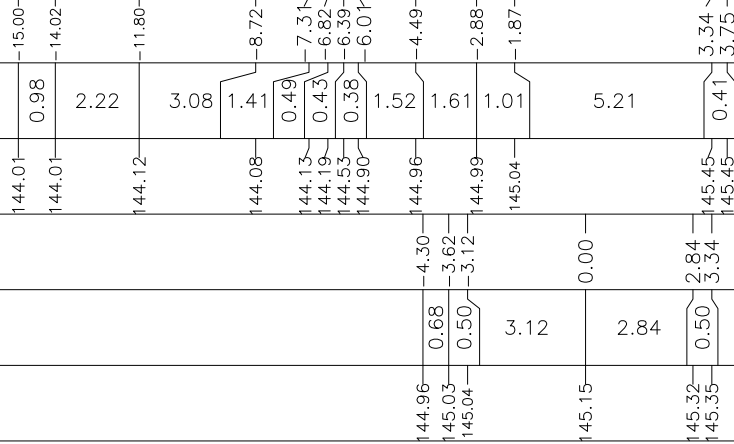
PARZIALI
TERRENO

QUOTE
TERRENO

PROGRESSIVE
PROGETTO

PARZIALI
PROGETTO

QUOTE
PROGETTO



PROFILO Variante Vaggio

SEZIONE 5

PROGRESSIVA 30.00

135.00
200
200

PROGRESSIVE TERRENO		15.00	13.64	10.02	9.50	7.90	7.23	4.15	0.45	5.00	5.41
PARZIALI TERRENO		1.36	3.62	0.52	1.60	0.67	3.08	4.60	4.55	0.41	
QUOTE TERRENO		143.98	143.99	144.13	144.14	144.59	144.73	144.77	144.83	145.03	145.03
PROGRESSIVE PROGETTO								4.73	0.00	4.50	5.00
PARZIALI PROGETTO								0.53	3.65	0.50	
QUOTE PROGETTO								144.76	144.84	144.91	144.91

PROFILO Variante Vaggio

SEZIONE 6

PROGRESSIVA 39.46

135.00
200
200

PROGRESSIVE
TERRENO

15.00
13.57
12.46
11.96
10.77
8.90
6.48
4.68
1.70
0.29
0.79
2.70
3.97
4.47
5.67
6.33
10.24
0.84
2.73
13.57
15.00

PARZIALI
TERRENO

1.43
1.11
0.50
1.19
1.87
2.42
1.80
2.98
1.99
0.50
1.91
1.27
0.50
1.20
0.66
3.91
0.60
2.73
1.43

QUOTE
TERRENO

143.90
143.89
144.31
144.54
144.54
144.58
144.57
144.58
144.55
144.57
144.57
144.55
144.54
144.55
144.55
144.44
144.41
144.32
144.30

PROGRESSIVE
PROGETTO

5.00
4.59
4.00
0.00
2.75
3.25
6.74
10.24

PARZIALI
PROGETTO

0.41
0.59
4.00
2.75
0.50
3.49
3.50

QUOTE
PROGETTO

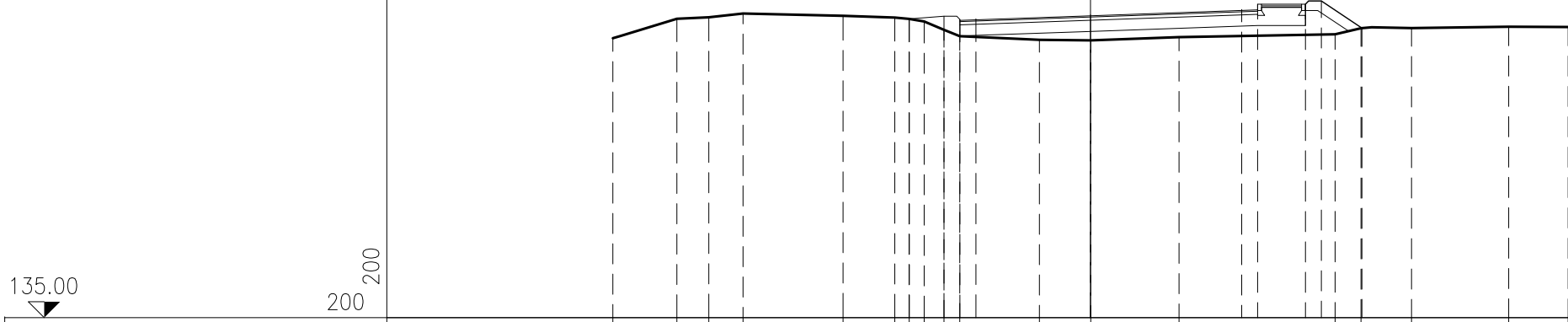
144.58
144.58
144.52
144.66
144.75
144.77
144.61
144.44

PROFILO Variante Vaggio

SEZIONE 7

PROGRESSIVA 50.00

135.00
200
200



PROGRESSIVE TERRENO	143.77	144.37	144.42	144.54	144.47	144.41	144.37	144.29	144.03	143.83	143.72	143.70	143.80	143.89	144.08	144.09	144.13	144.12
PARZIALI TERRENO		2.01	1.00	1.08	3.14	1.62	0.46	0.46	0.63	0.49	2.50	1.62	2.77	4.90	0.82	1.58	3.06	1.86
QUOTE TERRENO	-15.00	-12.99	-11.99	-10.91	-7.77	-6.15	-5.69	-5.23	-4.60	-4.11	-1.61	0.01	2.78	7.68	8.50	10.08	13.14	15.00
PROGRESSIVE PROGETTO							-5.69	-4.60	-4.10	-3.60		0.00		4.75	5.25	6.75	7.25	8.53
PARZIALI PROGETTO						1.09	0.50	0.50	0.50	0.50	3.60		4.75	1.50	1.28			
QUOTE PROGETTO							144.37	144.46	144.36	144.37		144.50		144.67	144.83	144.83	144.93	144.08

PROFILO Variante Vaggio

SEZIONE 8

PROGRESSIVA 55.56

135.00
200
200

PROGRESSIVE
TERRENO

143.76 -15.00 -12.84 -10.86 -10.17
144.33 -6.22
144.32 -5.79
144.28 -4.81
144.40 -4.20
144.30 -3.79
144.32 -3.20
143.69 -0.55
144.53 -2.80
144.69 -3.30
144.69 -4.80
144.79 -5.30
143.55 -7.17
143.40 -14.78
143.39 -15.00

PARZIALI
TERRENO

2.16 1.98 0.69 3.95 0.43 0.98 1.02 0.68 2.56 5.73 3.20 6.40 0.22

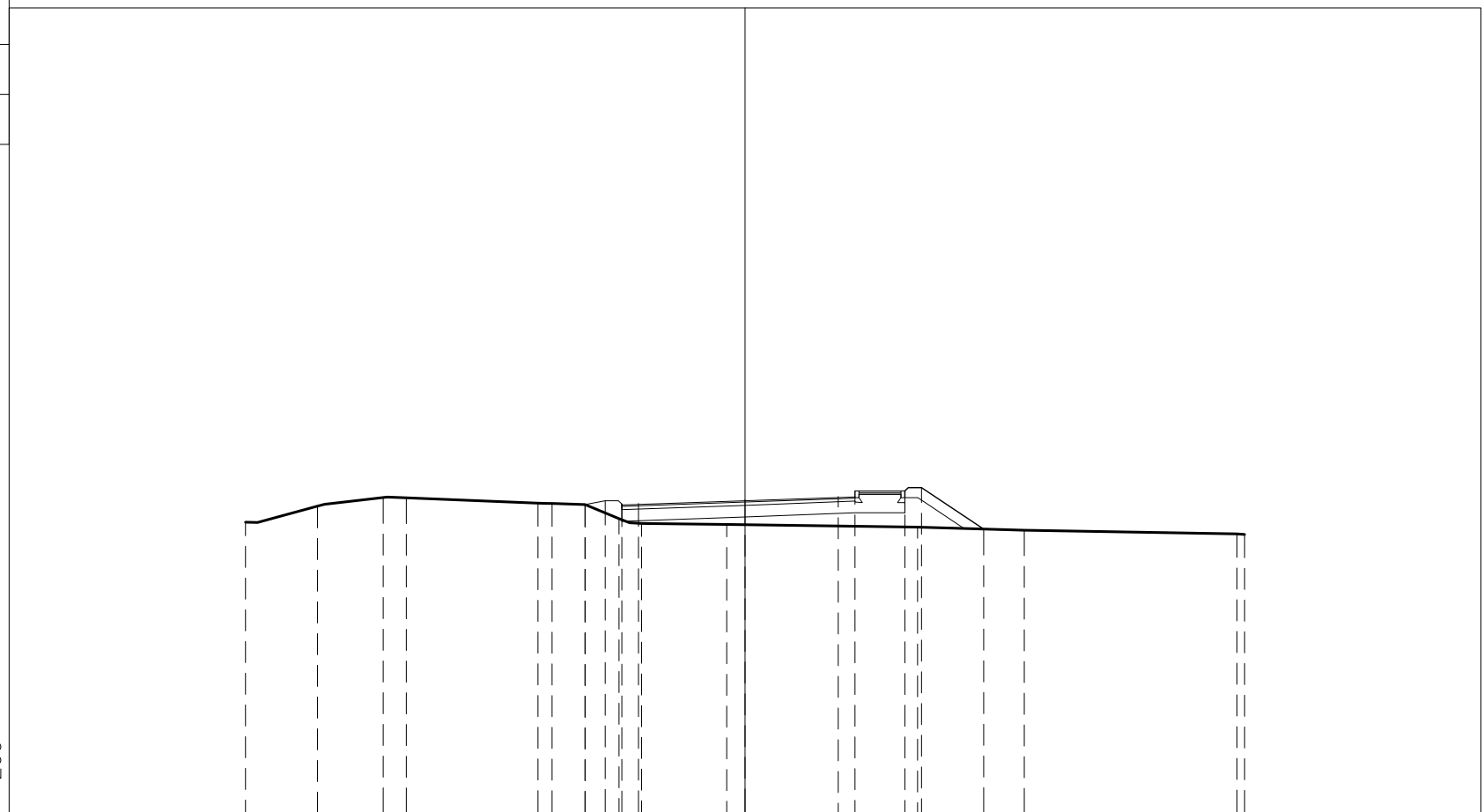
QUOTE
TERRENO

PROGRESSIVE
PROGETTO

PARZIALI
PROGETTO

QUOTE
PROGETTO

144.28 0.61 144.40 0.50 144.30 0.50 144.32 0.50 144.43 0.00 144.53 0.50 144.69 1.50 144.69 0.50 144.79 1.87 143.55



PROFILO Variante Vaggio

SEZIONE 11

PROGRESSIVA 78.32

135.00

 200 200

PROGRESSIVE TERRENO	15.00	12.73	9.38	5.95	4.06	3.47	2.40	1.38	5.12	9.25	12.47	15.00
PARZIALI TERRENO	2.27	3.35	3.43	1.89	0.59	3.47	1.07	3.78	3.74	4.13	3.22	2.53
QUOTE TERRENO	143.84	143.81	143.72	143.64	144.01	144.13	144.11	144.07	143.68	143.46	143.30	143.17
PROGRESSIVE PROGETTO					4.35	3.75	2.75	0.00	2.75	4.75	5.25	6.23
PARZIALI PROGETTO					0.60	0.50	0.50	2.75	2.75	0.50	0.98	
QUOTE PROGETTO					143.95	144.35	144.23	144.14	144.04	144.17	144.17	143.62

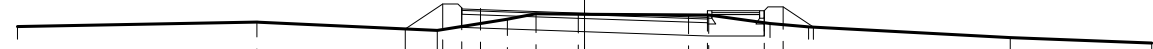


PROFILO Variante Vaggio

SEZIONE 12

PROGRESSIVA 90.00

135.00
200
200



PROGRESSIVE TERRENO			15.00		8.67		3.90		2.04		1.28		0.17		3.29		4.90		5.92		11.26		15.00
PARZIALI TERRENO				6.33		4.77		1.86		0.76		1.11		3.46		1.61		1.02		5.34		3.74	
QUOTE TERRENO			143.60		143.72		143.50		143.80		143.94		143.93		143.91		143.68		143.60		143.31		143.17
PROGRESSIVE PROGETTO							4.74		3.75		3.25		2.75		3.25		4.75		5.25		6.05		
PARZIALI PROGETTO							0.99		0.50		0.50		2.75		2.75		0.50		0.50		0.80		
QUOTE PROGETTO							143.54		144.20		144.10		144.08		143.99		144.02		144.12		143.59		

PROFILO Variante Vaggio

SEZIONE 13

PROGRESSIVA 96.02

135.00
200
200

The profile graph shows the ground level (PROGRESSIVE TERRENO) and the project level (PROGRESSIVE PROGETTO) along a section. The ground level is represented by a solid line, and the project level is represented by a dashed line. The vertical axis shows elevations in meters. The horizontal axis represents the progressive distance along the section. The ground level starts at 143.85 and ends at 143.13. The project level starts at 143.27 and ends at 143.65. The difference between the ground and project levels is shown in the PARZIALI TERRENO and PARZIALI PROGETTO rows.

PROGRESSIVE TERRENO	PARZIALI TERRENO	QUOTE TERRENO	PROGRESSIVE PROGETTO	PARZIALI PROGETTO	QUOTE PROGETTO
15.00	1.01	143.85			
13.99	1.31	143.83			
12.68	0.22	142.53			
12.46	0.66	142.30			
11.80	0.41	142.46			
11.39		142.48			
10.33	1.06	143.12			
9.90	0.43	143.43			
7.95	1.95	143.37			
4.01	3.94		5.04	1.29	143.27
2.06	1.95	143.23	3.75	0.50	144.12
0.99	1.07	143.68	3.25	0.50	144.02
	4.25	143.89	2.75	2.75	144.00
	1.39		0.00	2.75	143.91
	4.68	143.84	2.75	0.50	143.81
	2.27	143.75	3.25	1.50	143.79
	0.94		4.75	0.50	143.94
	2.46	143.36	5.25	0.59	144.04
		143.24	5.84		143.65
		143.21			
		143.13			

PROFILO Variante Vaggio

SEZIONE 15

PROGRESSIVA 110.00

135.00
200
200

The diagram shows a cross-section profile with a central structure. The ground profile is shown with a dashed line, and the project profile is shown with a solid line. The ground profile has a central peak and slopes down on both sides. The project profile is a flat line at a higher elevation. The diagram is annotated with various data points and dimensions.

PROGRESSIVE TERRENO	PARZIALI TERRENO	QUOTE TERRENO	PROGRESSIVE PROGETTO	PARZIALI PROGETTO	QUOTE PROGETTO
15.00		143.20			
10.63	4.37	143.19			
5.38	5.25	143.29			
4.07	1.31	143.32	4.70	0.95	143.30
3.24	0.83	143.48	3.75	0.50	143.94
2.61	0.63	143.58	3.25	0.50	143.84
1.16	1.45	143.67	2.75	0.50	143.82
	4.36		0.00	2.75	143.72
3.20	2.22	143.69	2.75	0.50	143.63
5.42	4.17	143.61	3.25	1.50	143.61
9.59	2.65	143.17	4.75	0.50	143.76
12.24	1.01	143.12	5.25	0.42	143.86
13.25	1.75	143.09	5.67		143.58
15.00		143.04			

PROFILO Variante Vaggio

SEZIONE 16

PROGRESSIVA 120.00


135.00
▼
200 200

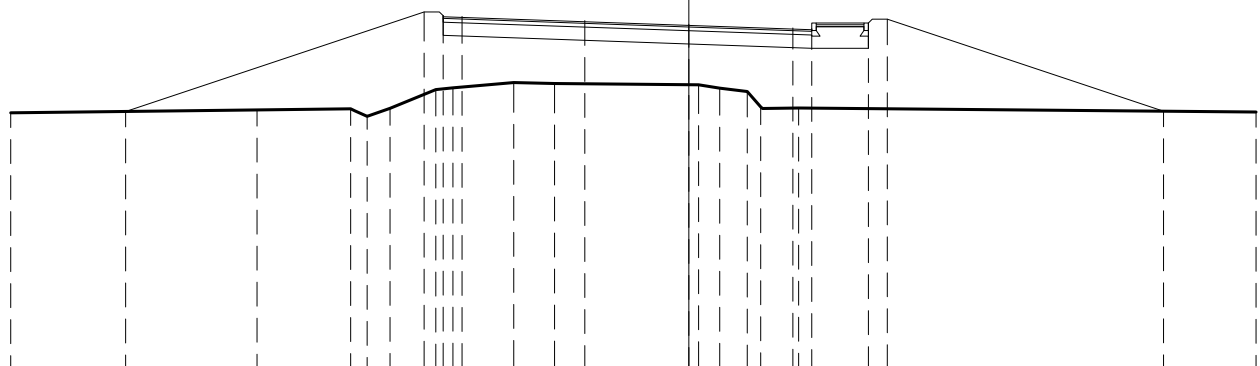
PROGRESSIVE TERRENO	143.00	142.98	142.97	142.86	143.23	143.40	143.44	143.51	143.44	143.36	143.25	143.36	143.38	143.41	143.39			
PARZIALI TERRENO		5.38		5.49	0.40	1.32	1.00	0.72	4.22	0.82	0.56	5.34	1.62	0.48	1.86	0.79	14.21	15.00
QUOTE TERRENO	15.00	9.62	4.13	3.73	2.41	1.41	0.69	3.53	4.35	4.91	10.25	11.87	12.35	14.21	15.00			
PROGRESSIVE PROGETTO			142.97	143.74	143.64	143.62	143.52	143.43	143.41	143.56	143.66	143.23						
PARZIALI PROGETTO			1.15	0.50	0.50	2.75	2.75	0.50	1.50	0.50	0.64							
QUOTE PROGETTO			4.90	3.75	3.25	2.75	0.00	2.75	3.25	4.75	5.25	5.89						

PROFILO Variante Vaggio

SEZIONE 20

PROGRESSIVA 163.48

135.00

 200 200



PROGRESSIVE TERRENO	141.81	141.89	141.92	141.72	141.93	142.43	142.47	142.61	142.59	142.55	142.46	142.37	141.97	141.94	141.83
PARZIALI TERRENO	6.52	2.48	0.43	0.61	1.21	0.45	1.61	1.08	3.81	0.56	0.82	0.72	0.36	1.00	12.10
QUOTE TERRENO	141.81	141.89	141.92	141.72	141.93	142.43	142.47	142.61	142.59	142.55	142.46	142.37	141.97	141.94	141.83
PROGRESSIVE PROGETTO	141.85	14.90	7.90	0.50	0.50	3.25	2.75	0.00	2.75	3.25	4.75	5.25	12.55	141.85	
PARZIALI PROGETTO	7.90	0.50	0.50	3.25	2.75	2.75	0.50	1.50	7.30	0.50	12.55	141.85			
QUOTE PROGETTO	141.85	144.38	144.36	144.48	144.38	144.36	144.25	144.15	144.04	144.19	144.29	141.85			

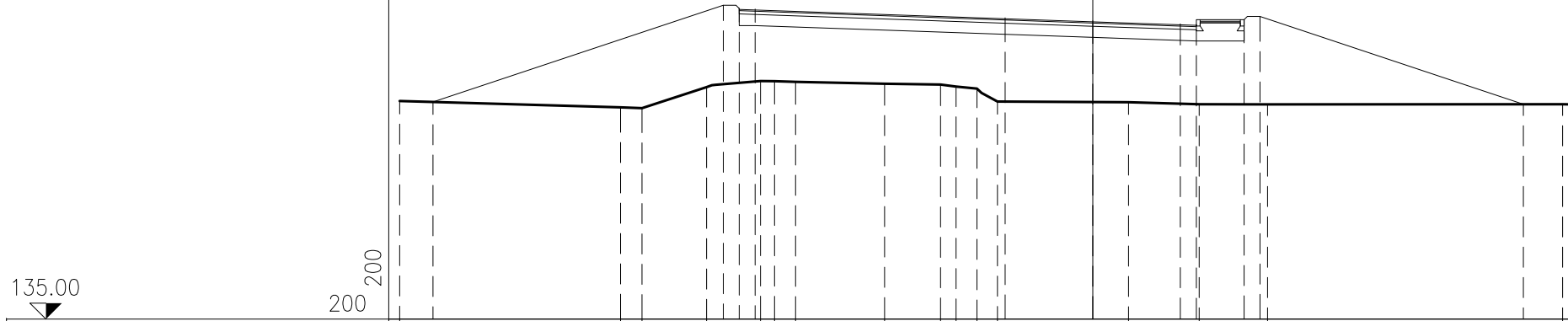
PROFILO Variante Vaggio

SEZIONE 21

PROGRESSIVA 170.00

135.00

 200
 200



PROGRESSIVE TERRENO	141.84	141.65	141.62	142.28	142.47	142.47	142.45	142.39	142.36	142.30	142.24	141.83	141.81	141.74	141.74	141.74	141.74	141.74	15.00
PARZIALI TERRENO		6.94	0.67	2.03	1.69	0.44	0.66	2.79	1.76	0.49	0.65	0.65	4.11	2.22	2.15	9.26	0.25		
QUOTE TERRENO	141.84		141.65	141.62	142.28	142.47	142.45	142.39	142.36	142.30	142.24	141.83	141.81	141.74	141.74	141.74	141.74	141.74	15.00
PROGRESSIVE PROGETTO		-20.71			-11.60	-11.10	-10.60					-2.75	0.00		2.75	3.25	4.75	5.25	
PARZIALI PROGETTO		9.11			0.50	0.50		7.85				2.75	2.75	0.50	1.50	0.50	8.27		
QUOTE PROGETTO	141.81				144.85	144.75	144.73					144.46	144.36		144.27	144.25	144.40	144.50	141.74

PROFILO Variante Vaggio

SEZIONE 22

PROGRESSIVA 176.56

135.00
200
200

The profile graph shows a terrain profile (solid line) and a project profile (dashed line). The terrain profile starts at an elevation of 142.46 at station -21.12 and generally descends to 141.64 at station 19.75. The project profile follows the terrain profile but includes several vertical adjustments (grades) indicated by dashed lines. A vertical curve is shown between stations 14.20 and 19.75, with a peak elevation of 144.75. A small structure is shown on the project profile between stations 14.20 and 19.75. The graph is labeled with 'PROFILO Variante Vaggio', 'SEZIONE 22', and 'PROGRESSIVA 176.56'. A scale of 1:200 is indicated on the left side.

PROGRESSIVE TERRENO	-21.12	14.20	12.95	12.40	10.29	0.66	1.53	4.01	7.86	12.85	19.75	
PARZIALI TERRENO	6.92	1.25	0.55	2.11	9.63	2.19	2.48	3.85	4.99	6.90		
QUOTE TERRENO	142.46	142.22	142.03	141.73	141.64	141.66	141.63	141.57	141.60	141.64	141.64	
PROGRESSIVE PROGETTO			12.82			0.00	2.75	3.25	4.75	15.00		
PARZIALI PROGETTO			9.07			0.50	0.50	2.75	1.50	0.50	9.75	
QUOTE PROGETTO			141.98			144.97	144.87	144.85	144.66	144.64	144.79	144.89

PROFILO Variante Vaggio

SEZIONE 23

PROGRESSIVA 181.57

130.00

200
200

PROGRESSIVE
TERRENO

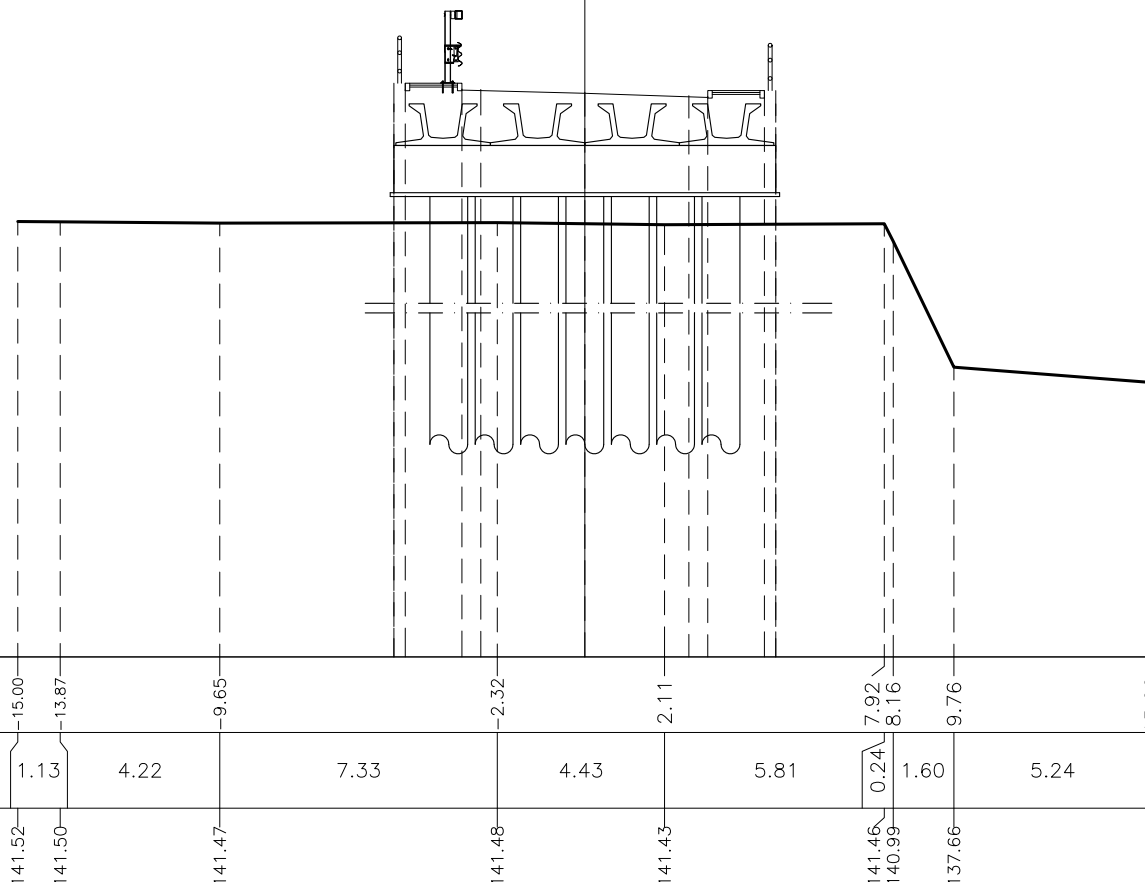
PARZIALI
TERRENO

QUOTE
TERRENO

PROGRESSIVE
PROGETTO

PARZIALI
PROGETTO

QUOTE
PROGETTO



141.52
141.50

15.00

13.87

4.22

7.33

4.43

5.81

7.92

8.16

9.76

15.00

141.47

141.48

141.43

141.46

140.99

137.66

137.25

141.52

141.50

141.47

141.48

141.43

141.46

140.99

137.66

137.25

141.52

141.50

141.47

141.48

141.43

141.46

140.99

137.66

137.25

141.52

141.50

141.47

141.48

141.43

141.46

140.99

137.66

137.25

141.52

141.50

141.47

141.48

141.43

141.46

140.99

137.66

137.25

141.52

141.50

141.47

141.48

141.43

141.46

140.99

137.66

137.25

141.52

141.50

141.47

141.48

141.43

141.46

140.99

137.66

137.25

141.52

141.50

141.47

141.48

141.43

141.46

140.99

137.66

137.25

141.52

141.50

141.47

141.48

141.43

141.46

140.99

137.66

137.25

141.52

141.50

141.47

141.48

141.43

141.46

140.99

137.66

137.25

141.52

141.50

141.47

141.48

141.43

141.46

140.99

137.66

137.25

141.52

141.50

141.47

141.48

141.43

141.46

140.99

137.66

137.25

141.52

141.50

141.47

141.48

141.43

141.46

140.99

137.66

137.25

141.52

141.50

141.47

141.48

141.43

141.46

140.99

137.66

137.25

141.52

141.50

141.47

141.48

141.43

141.46

140.99

137.66

137.25

141.52

141.50

141.47

141.48

141.43

141.46

140.99

137.66

137.25

141.52

141.50

141.47

141.48

141.43

141.46

140.99

137.66

137.25

141.52

141.50

141.47

141.48

141.43

141.46

140.99

137.66

137.25

141.52

141.50

141.47

141.48

141.43

141.46

140.99

137.66

137.25

141.52

141.50

141.47

141.48

141.43

141.46

140.99

137.66

137.25

141.52

141.50

141.47

141.48

141.43

141.46

140.99

137.66

137.25

141.52

141.50

141.47

141.48

141.43

141.46

140.99

137.66

137.25

141.52

141.50

141.47

141.48

141.43

141.46

140.99

137.66

137.25

141.52

141.50

141.47

141.48

141.43

141.46

140.99

137.66

137.25

141.52

141.50

141.47

141.48

141.43

141.46

140.99

137.66

137.25

141.52

141.50

141.47

141.48

141.43

141.46

140.99

137.66

137.25

141.52

141.50

141.47

141.48

141.43

141.46

140.99

137.66

137.25

141.52

141.50

141.47

141.48

141.43

141.46

140.99

137.66

137.25

141.52

141.50

141.47

141.48

141.43

141.46

140.99

137.66

137.25

141.52

141.50

141.47

141.48

141.43

141.46

140.99

137.66

137.25

141.52

141.50

141.47

141.48

141.43

141.46

140.99

137.66

137.25

141.52

141.50

141.47

141.48

141.43

141.46

140.99

137.66

137.25

141.52

141.50

141.47

141.48

PROFILO Variante Vaggio

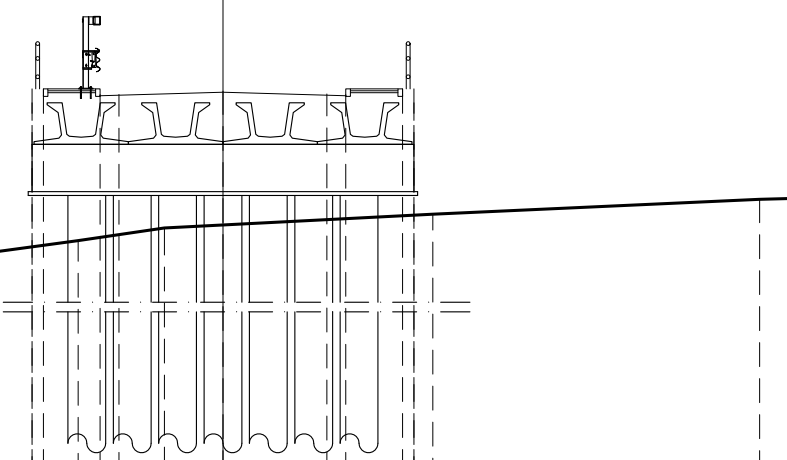
SEZIONE 26

PROGRESSIVA 209.77

130.00

 200 200

PROGRESSIVE TERRENO		15.00	14.22	13.12	9.69	6.52	3.83	1.55	5.55	14.20	15.00
PARZIALI TERRENO		0.78	1.10	3.43	3.17	2.69	2.28	7.10	8.65	0.80	
QUOTE TERRENO		139.45	139.68	139.74	140.17	140.57	140.94	141.27	141.63	142.03	142.05
PROGRESSIVE PROGETTO							-5.05	-5.05	-4.75		
PARZIALI PROGETTO						1.80	0.50	2.75	2.75	0.50	1.50
QUOTE PROGETTO						144.95	144.58	144.95	144.80	144.80	144.95



PROFILO Variante Vaggio

SEZIONE 27

PROGRESSIVA 220.00

135.00

 200 200

PROGRESSIVE TERRENO	18.36	7.09	2.41	3.06	4.24	1.34	15.00
PARZIALI TERRENO	11.27	4.68	5.47	1.18	7.10	3.66	
QUOTE TERRENO	141.26	141.60	141.83	141.99	142.02	142.21	142.30
PROGRESSIVE PROGETTO	12.64	3.75	3.25	0.00	2.75	3.25	4.75
PARZIALI PROGETTO	8.89	0.50	0.50	2.75	1.50	0.50	6.54
QUOTE PROGETTO	141.43	144.25	144.16	144.23	144.16	144.30	144.40

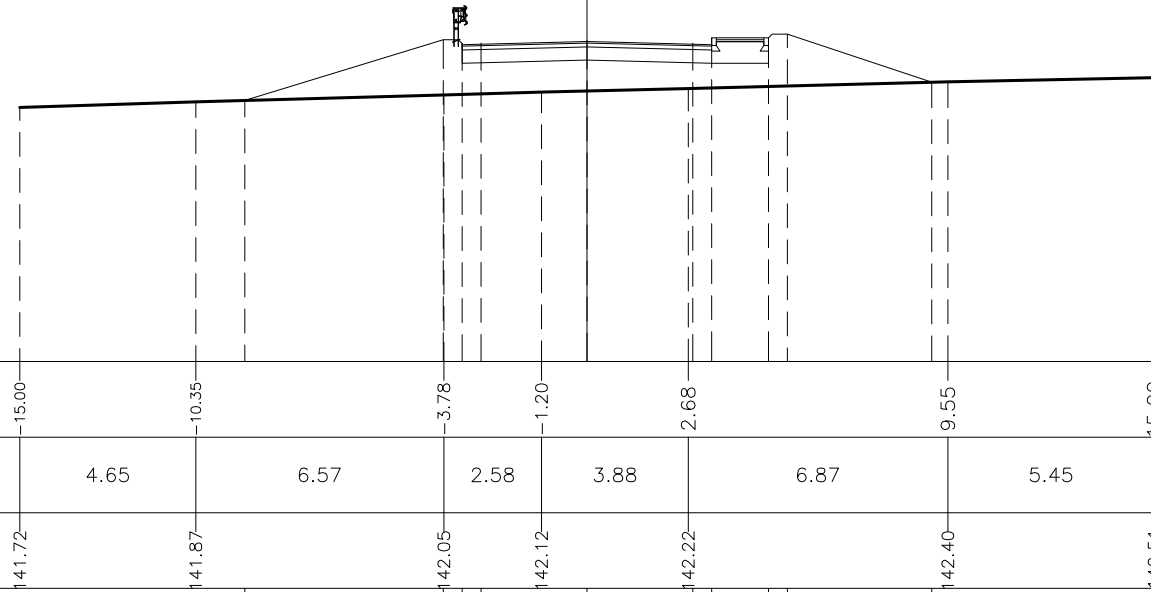
PROFILO Variante Vaggio

SEZIONE 28

PROGRESSIVA 230.00

135.00

 200 200



PROGRESSIVE TERRENO		15.00		10.35		3.78		1.20		2.68		9.55		15.00
PARZIALI TERRENO		4.65		6.57		2.58		3.88		6.87		5.45		
QUOTE TERRENO		141.72		141.87		142.05		142.12		142.22		142.40		142.51
PROGRESSIVE PROGETTO				9.05		3.80		0.00		2.80		4.80		9.12
PARZIALI PROGETTO				5.25		0.50		2.80		2.80		1.50		3.82
QUOTE PROGETTO				141.90		143.51		143.49		143.42		143.56		142.39

PROFILO Variante Vaggio

SEZIONE 29

PROGRESSIVA 235.41

135.00
200
200

PROGRESSIVE
TERRENO

15.00 12.54 7.08 2.88 1.77 15.00

PARZIALI
TERRENO

2.46 5.46 4.20 4.65 13.23

QUOTE
TERRENO

141.87 141.95 142.10 142.24 142.33 142.64

PROGRESSIVE
PROGETTO

5.68 4.00 3.50 3.00 0.00 3.00 3.50 5.00 5.50 6.73

PARZIALI
PROGETTO

1.68 0.50 0.50 3.00 3.00 0.50 1.50 0.50 1.23

QUOTE
PROGETTO

142.13 143.11 143.01 143.03 143.10 143.03 143.16 143.16 143.26 142.45

